












Brazos River Recreational Master Plan

Workshop Map - West Section of Study Area

Legend

-  Brazos River Study Area
-  Existing Canoe Launch
-  Existing Trail
-  Existing Park
-  Levee
-  City Limits
-  Utility District Boundary
-  LID Boundary
- Railroads**
-  Active Railroad
-  Inactive Railroad
-  Future/Proposed Crossing

NOTE: This map is for planning and discussion purposes only.
 Sources: Fort Bend County; Fort Bend Green, VDW&V; Houston-Galveston Area Council; Cities of Missouri City, Sugar Land, Richmond, and Rosenberg; Houston Wilderness; Sienna Development; ESRI.

