




































**Legend**

-  Brazos River Area (NHD)
  -  FEMA Floodway
  -  Wetlands (NWI)
  -  Zero Property Value
- Parcel Type**
-  Other
  -  Parcel
  -  Railroad ROW
  -  Reserve
  -  Road ROW
- Parcel Land Type (County)**
-  Unknown
  -  Vacant Res Lots/tracts Rural Subdivision
  -  Commercial Miscellaneous
  -  Commercial Primary
  -  Commercial Secondary
  -  Fruit Orchard
  -  Farm Rotation (Irrigated)
  -  Grain/cotton
  -  Grass Farm
  -  Horticulture
  -  Homesite
  -  Industrial Primary
  -  Improved Pasture
  -  Native Pasture
  -  Pecan Orchard
  -  Rural Acreage
  -  Residential Back Lot-no Frontage
  -  Residential Corner
  -  Residential Golf Course
  -  Residential Interior
  -  Residential Rear Lot/frontage
  -  Residential Waterfront
  -  Residential Cul-de-sac
  -  Tree Farm
  -  Timber Land
  -  Viticulture

