



CITY OF SUGAR LAND

The City of Sugar Land has guidelines regarding political signs on private property and at City owned polling locations. These guidelines are outlined below in Resolution 17-07, as amended, as well as in the provided portions of the City of Sugar Land Development Code. Should you have any questions regarding the information, please contact Code Enforcement at 281-275-2710.

ORDINANCE NO. 2397

AN ORDINANCE OF THE CITY COUNCIL OF THE CITY OF SUGAR LAND, TEXAS, AMENDING CHAPTER 4 OF THE LAND DEVELOPMENT CODE BY AMENDING SIGN REGULATIONS RELATED TO POLITICAL SIGNS.

BE IT ORDAINED BY THE CITY COUNCIL OF THE CITY OF SUGAR LAND, TEXAS:

Section 1. That Chapter 4, Article 1 of the Land Development Code is revised by amending Section 4-3 by adding the following definitions:

Effective area means the surface area of a sign face or panel, but does not include the supporting structure of a sign.

Political Sign Type 1 means a sign that contains primarily a political message and is located on private real property with the consent of the property owner. Private real property does not include real property subject to an easement or other encumbrance that allows the City to use the property for a public purpose.

Political Sign Type 2 means a sign that advertises a candidate or measure for an election and is located on private real property with the consent of the property owner. Private real property does not include real property subject to an easement or other encumbrance that allows the City to use the property for a public purpose.

Section 2. That Chapter 4, Article 1 of the Land Development Code is revised by amending Section 4-4 (13) to read as follows:

Sec. 4-4. - Exemptions.

13. *Political signs Type 1 and Type 2.*

a. May not:

- 1) Have an Effective Area greater than 36 square feet;
- 2) Be more than 8 feet high;
- 3) Be Illuminated or Electronic; or
- 4) Have any moving element.

b. Time Limitations:

- 1) Political signs Type 1 have no time limitations.
- 2) Political signs Type 2 may not be placed earlier than the 90th calendar day before the first day of early voting and must be removed no later than the 5th calendar day after the scheduled election date.

Section 3. That all ordinances or parts of ordinances in conflict with the provisions of this ordinance are hereby repealed to the extent of such conflict.

Section 4. That the provisions of this ordinance are severable and the invalidity of any part of this ordinance will not affect the validity of the remainder of the ordinance.

APPROVED on December 2, 2025

ADOPTED on December 16, 2025

Carol K. McCutcheon
Carol K. McCutcheon, Mayor

ATTEST:

Linda Mendenhall
Linda Mendenhall, City Clerk



City Council Agenda Request December 16, 2025

Agenda Request No: VII.K.

Agenda of: City Council Meeting

Initiated by: Nicole Guevara, Assistant Director of Neighborhood Services

Presented by: Nicole Guevara, Assistant Director of Neighborhood Services

Responsible Department: Public Works

Agenda Caption:

SECOND CONSIDERATION: Consideration of and action on **CITY OF SUGAR LAND ORDINANCE 2397:** AN ORDINANCE OF THE CITY COUNCIL OF THE CITY OF SUGAR LAND, TEXAS, AMENDING CHAPTER 4 OF THE LAND DEVELOPMENT CODE BY AMENDING SIGN REGULATIONS RELATED TO POLITICAL SIGNS.

Recommended Action:

Consider and approve the second reading of Ordinance No. 2397 amending Chapter 4, Article I - Sign Regulations In General

Executive Summary:

Staff presented updates to Chapter 2 of the Development Code during a City Council meeting on December 2, 2025.

Ordinance No. 2397 outlines the following:

- Definitions for a Type I and Type II political sign
- Timeframe requirements for Type II political signs
 - 90 days before an election
 - 5 days following an election

Public Works presents Ordinance No. 2397 for consideration and approval.

Budget

Expenditure Required: N/A

Current Budget: N/A

Additional Funding: N/A

Funding Source: N/A

Account Number (ORG-OBJ-Project): N/A

Attachments

1. Ordinance 2397

POLICY

1. City Property Used for Voting. Stake signs may be placed on City properties specified in this Policy that are used as polling places for an election called by a political subdivision if the stake signs:

(a) Are placed in the area or areas designated for that purpose as shown in the attached Exhibits A, B, C, D, E, and F;

(b) Comply with Sections 4-27(A) and (B) of the Sugar Land Development Code; and

(c) Comply with the State laws regulating polling places.

2. Number of Signs. If the election relates to the election of a person for office, up to two stake signs in favor of the election of the candidate are allowed. If the election relates to a proposition to be voted on, up to two stake signs in favor and up to two stake signs in opposition to the proposition are allowed.


3. Location Used Only for Early Voting. If the specified City property is used only for early voting, the allowed stake signs may be placed no earlier than twelve hours before the designated time for the opening of the poll on the first day of early voting and must be removed not later than twelve hours after the designated time for closing of the poll on the last day of early voting.

4. Locations Used on Election Day Only. If the City property is used only for voting on election day and not for early voting, the allowed stake signs may be placed no earlier than twelve hours before the designated time for the opening of the poll on election day and must be removed not later than twelve hours after the designated time for closing of the poll on election day.

5. Locations Used for Early Voting and on Election Day. If the City property is used for both earlier voting and voting on election day, the allowed stake signs may be placed no earlier than twelve hours before the designated time for the opening of the poll on the first day of early voting and must be removed not later than twelve hours after the designated time for closing of the poll on election day.


Section 3. That Resolutions 09-04, 15-11 and 15-35 are repealed.

APPROVED on March 21 2017.



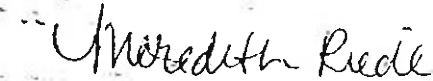
Joe R. Zimmerman, Mayor

ATTEST:



Glenda Gundermann, City Secretary

APPROVED AS TO FORM:




Meredith Reed

Attachments: Exhibit A – City Hall Signage Areas
Exhibit B – Eldridge Park Signage Areas
Exhibit C – First Colony Athletic Park Signage Areas
Exhibit D – Lost Creek Park Signage Areas
Exhibit E – Imperial Park Recreation Center Signage Areas
Exhibit F – Houston Museum of Natural Science at Sugar Land Signage Areas

Exhibit A

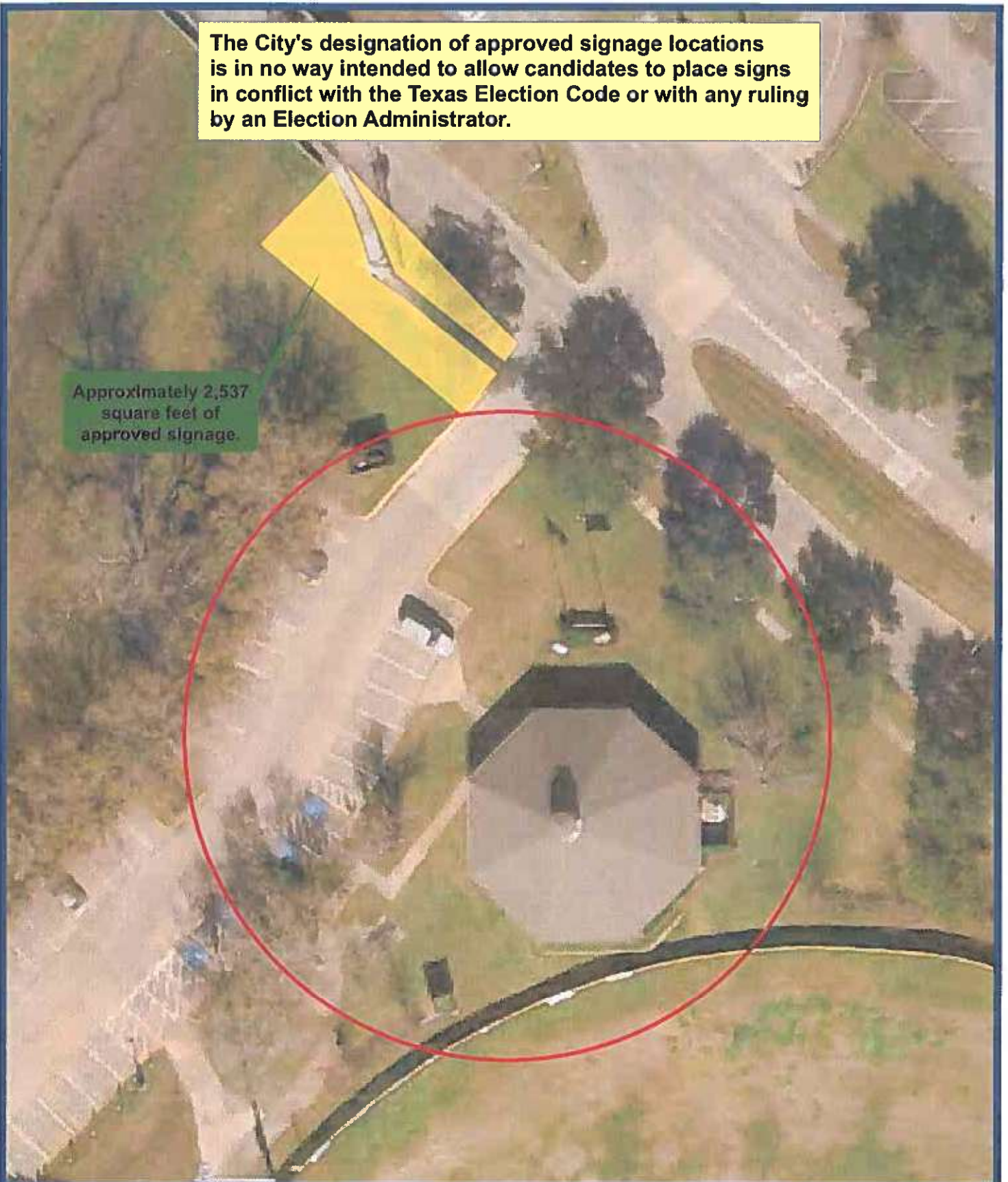


Exhibit B



The City's designation of approved signage locations is in no way intended to allow candidates to place signs in conflict with the Texas Election Code or with any ruling by an Election Administrator.

Approximately 2,537 square feet of approved signage.



**CITY OF SUGAR LAND
CLYDE AND NANCY JACKS
CONFERENCE CENTER
SIGNAGE AREAS**

 100 FT ELECTION SIGNAGE BUFFER
 PROPOSED SIGNAGE AREAS



This map has been produced from aerial imagery. Every effort has been made to ensure the accuracy of this map. However, the City of Sugar Land cannot be held responsible for any errors or omissions. This product is for informational purposes only and is not a legal document. No warranty is made by the City of Sugar Land for any use of this map. The map is provided as a service to the public and is not intended to be used for any other purpose. Any errors or omissions are the responsibility of the user.



Exhibit D

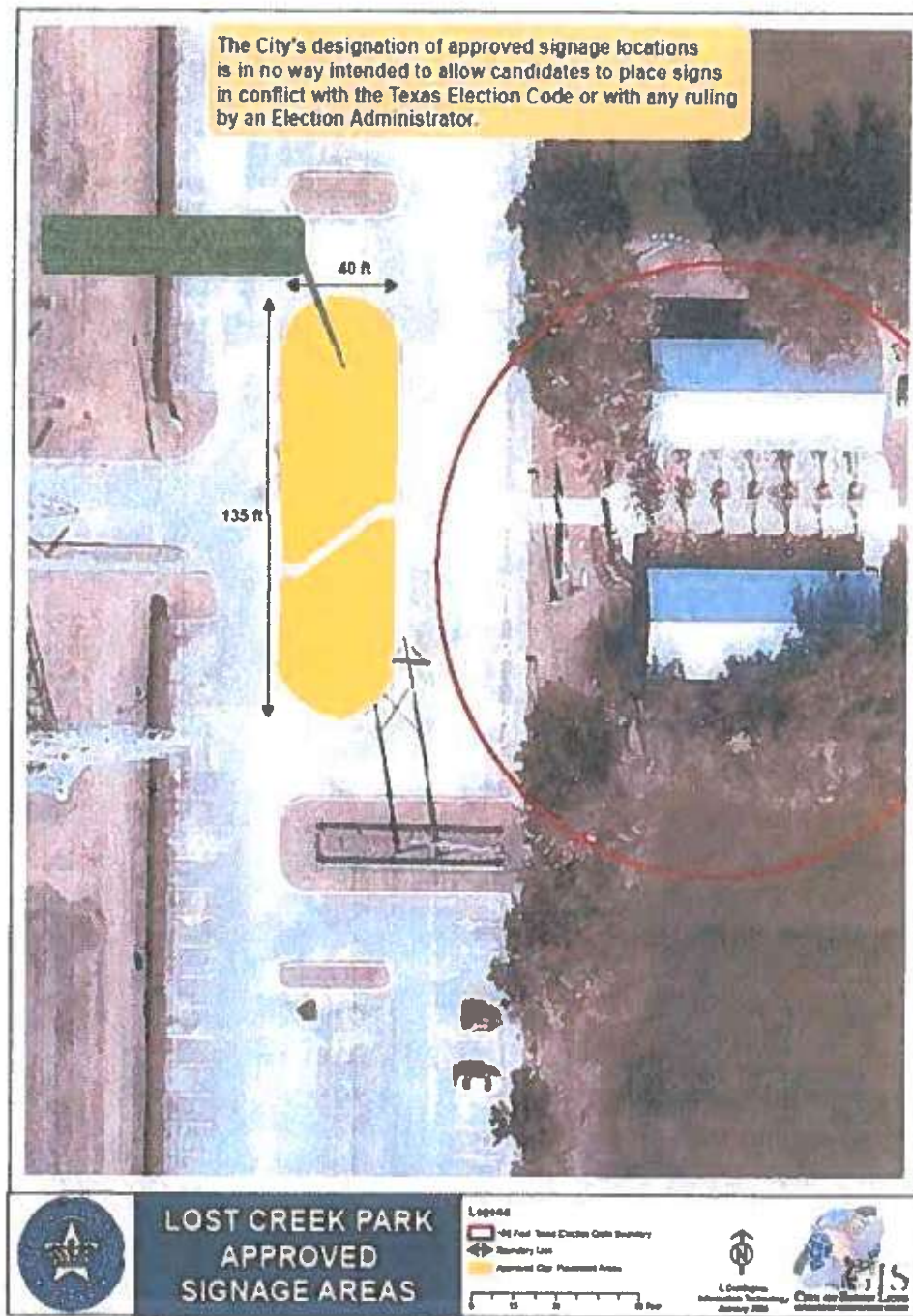



Exhibit E



• • •




Exhibit G



**CITY OF SUGAR LAND
FIRE STATION 7
APPROVED SIGNAGE AREA**



100 FT ELECTION SIGNAGE BUFFER



PROPOSED SIGNAGE AREA



* APPROXIMATELY 3,137 SQ FEET



Exhibit H



CITY OF SUGAR LAND SMART FINANCIAL CENTRE APPROVED SIGNAGE AREA

-  100ft Election Signage Buffer
-  Signage Area | Approx. 7,642 Sq. Ft



This map has been produced from various sources. It may differ from actual conditions. It is not intended to be used for legal, engineering, or surveying purposes. It is not a representation of the City of Sugar Land and its departments and is not a warranty of any kind. The City of Sugar Land reserves the right to modify this map at any time without notice. The City of Sugar Land is not responsible for any errors or omissions. The City of Sugar Land is not responsible for any damages or losses resulting from the use of this map. The City of Sugar Land is not responsible for any damages or losses resulting from the use of this map. The City of Sugar Land is not responsible for any damages or losses resulting from the use of this map.





CITY COUNCIL

AGENDA REQUEST

AGENDA OF: 03-21-17

**AGENDA
REQUEST NO:** III-B

INITIATED BY: NICOLE SOLIS,
CODE COMPLIANCE ADMINISTRATOR

**RESPONSIBLE
DEPARTMENT:** ENVIRONMENTAL &
NEIGHBORHOOD SERVICES

PRESENTED BY: NICOLE SOLIS,
CODE COMPLIANCE ADMINISTRATOR

DIRECTOR: DAWN STEPHENS
DIRECTOR OF ENVIRONMENTAL
& NEIGHBORHOOD SERVICES

**ADDITIONAL
APPROVAL:** N/A

**SUBJECT /
PROCEEDING:** RESOLUTION AMENDING THE CITY COUNCIL POLICY RELATING TO STAKE SIGNS ON CITY
PROPERTY USED AS POLLING PLACES

EXHIBITS: RESOLUTION NO. 17-07

CLEARANCES

APPROVAL

LEGAL: MEREDITH RIEDE,
CITY ATTORNEY

**EXECUTIVE
DIRECTOR:** N/A

PURCHASING: N/A

**ASSISTANT CITY
MANAGER:** MIKE GOODRUM MWG

BUDGET: N/A

**ASSISTANT CITY
MANAGER:** N/A

**CITY
MANAGER:** ALLEN BOGARD QB

BUDGET

EXPENDITURE REQUIRED: \$ N/A

CURRENT BUDGET: \$ N/A

ADDITIONAL FUNDING: \$ N/A

RECOMMENDED ACTION

Approval of Resolution No. 17-07.

EXECUTIVE SUMMARY

In February 2009, the City Council adopted Resolution No. 09-04 which establishes regulations regarding signage at City-owned polling places. The Resolution sets timeframes and placement requirements for signage to be used during Early and/or Election Day Voting. It also includes exhibits of the approved signage areas at City Hall, Eldridge Park, Lost Creek Park, First Colony Athletic Park and the T.E. Harman Center (previously the Sugar Land Community Center).

In April 2015, the City Council adopted Resolution No. 15-11 to reflect the change in polling locations from the T.E. Harman Center to the Imperial Recreation Center. The Resolution included a map showing the placement requirements for the Recreation Center.

In October 2015, the City Council adopted Resolution No. 15-35 to include an Exhibit Map for the new polling location at the Houston Museum of Natural Science in Sugar Land.

At this time, modifications are being proposed to update the policy requirements to reflect current codes and property conditions. Due to the widening of the sidewalk along Town Center Boulevard North, the current Exhibit A (City Hall) does not accurately reflect the available space for sign placement. The proposed map has been modified to include new areas in which signage may be placed to offset the area lost through the course of the construction project. Also, following the most recent changes to the Development Code, the code references for stake signage need to be updated.

The Neighborhood & Environmental Services Department recommends approval of Resolution No. 17-07.

EXHIBITS

POLICY NUMBER 3000-23

Date adopted: 03-21-17

Date Effective: 03-21-17

Amended: 03-06-18

RESOLUTION NO. 18-06

**A RESOLUTION OF THE CITY COUNCIL OF THE CITY OF SUGAR LAND, TEXAS,
AMENDING THE CITY COUNCIL POLICY RELATING TO STAKE SIGNS ON CITY
PROPERTY USED AS POLLING PLACES.**

WHEREAS, the City Council adopted Resolution 17-07 relating to stake signs on city property used as polling places; and


WHEREAS, the City Council would like to amend that Resolution to revise the approved signage areas for City Hall; NOW, THEREFORE,

**BE IT RESOLVED BY THE CITY COUNCIL
OF THE CITY OF SUGAR LAND, TEXAS:**

Section 1. That the facts and recitations set forth in this Resolution are declared true and correct.

Section 2. That Resolution 17-07 is amended by deleting Exhibit A (City Hall Signage Areas) and replacing it with the revised Exhibit A (City Hall Signage Areas) attached to this Resolution.

APPROVED on March 6, 2018


Joe R. Zimmerman, Mayor

ATTEST:


Glenda Gundermann, City Secretary

APPROVED AS TO FORM:

DAnn Shu Snick

Attachment: Exhibit A – City Hall Signage Areas



City Council Agenda Request

MARCH 6, 2018

AGENDA REQUEST NO: V.B.

AGENDA OF: City Council Meeting

INITIATED BY: *Nicole Solis, Assistant Director of Environmental & Neighborhood Services*

PRESENTED BY: *Ornita Green, Code Compliance Manager*

RESPONSIBLE DEPARTMENT: Environmental and Neighborhood Services

AGENDA CAPTION:

Consideration of and action on **CITY OF SUGAR LAND RESOLUTION NO. 18-06** A RESOLUTION OF THE CITY COUNCIL OF THE CITY OF SUGAR LAND, TEXAS, AMENDING THE CITY COUNCIL POLICY RELATING TO STAKE SIGNS ON CITY PROPERTY USED AS POLLING PLACES.

RECOMMENDED ACTION:

Approval of Resolution 18-06 to revise the signage map exhibit for City Hall.

EXECUTIVE SUMMARY:

In March 2017, the City Council adopted Resolution No. 17-07, which establishes regulations regarding signage at City-owned polling places. The Resolution sets timeframes, limits on the size and number of signs, and designates areas for the placement of signs. The Resolution also contains map exhibits of the approved signage areas at City Hall, Eldridge Park, Lost Creek Park, First Colony Athletic Park, Imperial Park Recreation Center, and the Museum.

Since Resolution 17-07 was approved, landscaping and trail improvements have been installed as part of the Town Center Pedestrian Improvement project. The improvements are in a portion of the designated signage area at City Hall, thus reducing the area available for signage placement. At this time, the sole proposed modification is an update to the City Hall map exhibit to reflect the current property conditions.

Staff recommends approval of Resolution No. 18-06 to revise the signage map exhibit for City Hall.

BUDGET

EXPENDITURE REQUIRED: N/A

CURRENT BUDGET: N/A

ADDITIONAL FUNDING: N/A

FUNDING SOURCE:N/A

ATTACHMENTS:

	Description	Type
D	<u>Resolution 18-06</u>	Contracts

RESOLUTION 18 - 32

**A RESOLUTION OF THE CITY COUNCIL OF THE CITY OF SUGAR LAND, TEXAS
AMENDING RESOLUTION 17-07, THE CITY COUNCIL POLICY RELATING TO
STAKE SIGNS ON CITY PROPERTY USED AS POLLING PLACES.**

WHEREAS, on March 21, 2017, City Council approved Resolution 17-07 adopting a City Council policy related to stake signs on city property used as polling places; and

WHEREAS, on June 5, 2018 the City Council approved Resolution 18-22 naming the building currently referred to as the First Colony Conference Center as the Clyde and Nancy Jacks Conference Center; and


WHEREAS, City Council would like to amend Exhibit C of Resolution 17-07 to reflect the change in name; NOW, THEREFORE,

**BE IT RESOLVED BY THE CITY COUNCIL
OF THE CITY OF SUGAR LAND, TEXAS:**

Section 1. That the facts and recitations set forth in this resolution are declared true and correct.

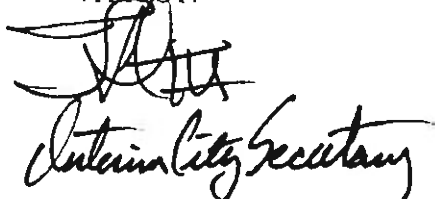
Section 2. That exhibit C of Resolution 17-07 is amended by revising the name of the polling location to the Clyde and Nancy Jacks Conference Center.

APPROVED on October 16, 2018

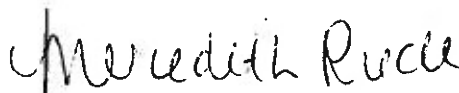


Joe R. Zimmerman, Mayor

ATTEST:


Interim City Secretary

APPROVED AS TO FORM:



Attachments: Exhibit C – Clyde and Nancy Jacks Conference Center Signage Areas



City Council Agenda Request
OCTOBER 16, 2018

AGENDA REQUEST NO: IV.A.

AGENDA OF: City Council Meeting

INITIATED BY: *Nicole Solis, Assistant Director of Environmental and Neighborhood Services*

PRESENTED BY: *Ornita Green, Code Compliance Manager*

RESPONSIBLE DEPARTMENT: Environmental and Neighborhood Services

AGENDA CAPTION:

Consideration of and action on **CITY OF SUGAR LAND RESOLUTION NO. 18-32**: A RESOLUTION OF THE CITY COUNCIL OF THE CITY OF SUGAR LAND, TEXAS AMENDING RESOLUTION 17-07, THE CITY COUNCIL POLICY RELATING TO STAKE SIGNS ON CITY PROPERTY USED AS POLLING PLACES.

RECOMMENDED ACTION:

Approval of Resolution 18-32 to revise the City polling location exhibit C to reflect the renaming of the First Colony Athletic Center to the Clyde and Nancy Jacks Conference Center.

EXECUTIVE SUMMARY:

In March 2017, the City Council approved Resolution No. 17-07, which establishes regulations regarding signage at City owned polling locations. The Resolution contains map exhibits of those polling locations which include Exhibit C, the First Colony Athletic Park.

On June 5, 2018, City Council officially renamed the First Colony Athletic Park to the Clyde and Nancy Jacks Conference Center with the approval of Resolution No. 18-22.

Resolution No. 18-32 amends Exhibit C of Resolution 17-07 to reflect the renaming of what was previously the First Colony Athletic Center to the Clyde and Nancy Jacks Conference Center. No other modifications have been made to the regulatory requirements or designated signage areas within the original resolution.

The Environmental and Neighborhood Services Department recommends approval of Resolution No. 18-32.

BUDGET

EXPENDITURE REQUIRED: N/A

CURRENT BUDGET: N/A

ADDITIONAL FUNDING: N/A

FUNDING SOURCE: N/A

ATTACHMENTS:

	Description	Type
0	<u>Resolution 18-32</u>	Resolutions
0	<u>Exhibit C</u>	Resolutions

RESOLUTION NO. 19 - 13

**A RESOLUTION OF THE CITY COUNCIL OF THE CITY OF SUGAR LAND, TEXAS,
AMENDING CITY COUNCIL POLICY RELATING TO STAKE SIGNS ON CITY
PROPERTY USED AS POLLING PLACES.**

Whereas, the City Council adopted Resolution 17-07 relating to stake signs on city property used as polling places; and

Whereas, the City Council would like to amend that Resolution to add approved signage areas for Fire Station number 7; NOW THEREFORE,

**BE IT RESOLVED BY THE CITY COUNCIL
OF THE CITY OF SUGAR LAND, TEXAS:**


Section 1. That the facts and recitations set forth in this Resolution are declared true and correct.

Section 2. That Resolution 17-07 is amended by revising 1. (a) to read as follows:

(a) Are placed in the area or areas designated for that purpose as shown in the attached in Exhibits, A, B, C, D, E, F, and G;


Section 3. That Resolution 17-07 is amended by adding a new Exhibit G (Fire Station No. 7 Signage Areas) attached to this Resolution.

APPROVED on April 23, 2019



Joe R. Zimmerman, Mayor

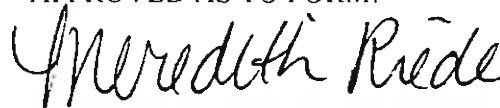
ATTEST:



Interim City Secretary

Attachment: Exhibit G – Fire Station No. 7 Signage Areas

APPROVED AS TO FORM:





City Council Agenda Request

APRIL 23, 2019

AGENDA REQUEST NO: III.A.

AGENDA OF: City Council Meeting

INITIATED BY: *Nicole Solis, Assistant Director of Environmental and Neighborhood Services*

PRESENTED BY: *Ornita Green, Code Compliance Manager*

RESPONSIBLE DEPARTMENT: Environmental and Neighborhood Services

AGENDA CAPTION:

Consideration of and action on **CITY OF SUGAR LAND RESOLUTION NO. 19-13:** A RESOLUTION OF THE CITY COUNCIL OF THE CITY OF SUGAR LAND, TEXAS, AMENDING CITY COUNCIL POLICY RELATING TO STAKE SIGNS ON CITY PROPERTY USED AS POLLING PLACES.

RECOMMENDED ACTION:

Approval of Resolution No. 19-13 to add City polling location Exhibit G, designating the approved signage areas at Fire Station No. 7.

EXECUTIVE SUMMARY:

In March 2017, the City Council adopted Resolution No. 17-07, which established regulations regarding signage at City-owned polling places. The Resolution set time frames, limits on the size and number of signs, and designated areas for the placement of signs. The Resolution contained map exhibits of the approved signage areas at City Hall, Eldridge Park, Lost Creek Park, First Colony Athletic Park, Imperial Park Recreation Center, and the Houston Museum of Natural Science at Sugar Land

In March 2018, the City Council adopted Resolution No. 18-06 to revise the map exhibit for City Hall following landscaping improvements.

In October 2018, the City Council adopted Resolution No. 18-32 to revise Exhibit C to reflect the renaming of the First Colony Athletic Center to the Clyde and Nancy Jacks Conference Center.

Following the recent closure of the Randall's grocery store in New Territory, Fire Station No. 7 was identified as an alternative polling location within the City of Sugar Land. Resolution No. 19-13 amends Resolution No. 17-07 by adding Exhibit G to designate the approved signage areas at Fire Station No. 7.

No other modifications have been made to the regulatory requirements or other designated signage areas.

The Environmental and Neighborhood Services Department recommends the City Council approve Resolution No. 19-13 to add City polling location Exhibit G, designating the approved signage areas at Fire Station No. 7.

BUDGET

EXPENDITURE REQUIRED: N/A

CURRENT BUDGET: N/A

ADDITIONAL FUNDING: N/A

FUNDING SOURCE: N/A

ATTACHMENTS:

	Description	Type
D	<u>Resolution 19-13</u>	Resolutions
D	<u>Fire Station 7 Exhibit C</u>	Maps

RESOLUTION NO. 20 - 27

**A RESOLUTION OF THE CITY COUNCIL OF THE CITY OF SUGAR LAND, TEXAS,
AMENDING CITY COUNCIL POLICY RELATING TO STAKE SIGNS ON CITY
PROPERTY USED AS POLLING PLACES AND REPEALING RESOLUTION 20-25.**

Whereas, the City Council adopted Resolution 17- 07 relating to stake signs on city property used as polling places; and

Whereas, the City Council adopted Resolution 18-32 amending Resolution 17-07 by renaming the First Colony Conference Center the Clyde and Nancy Jacks Conference Center; and

Whereas, the City Council adopted Resolution 19-13 amending Resolution 17-07 by adding approved signage areas for Fire Station 7; and

Whereas, the City Council adopted Resolution 20-25 amending Resolution 17-07 to add approved signage areas for the Smart Financial Centre; and

Whereas, the City Council would like to amend Resolution 17-07 to revise the approved signage areas for the Smart Financial Centre; NOW THEREFORE,

**BE IT RESOLVED BY THE CITY COUNCIL
OF THE CITY OF SUGAR LAND, TEXAS:**

Section 1. That the facts and recitations set forth in this Resolution are declared true and correct.


Section 2. That Resolution 17- 07 is amended by revising I. (a) to read as follows:

a) Are placed in the area or areas designated for that purpose as shown in the attached in Exhibits, A, B, C, D, E, F, G, and H;

Section 3. That Resolution 17- 07 is amended by adding a revised Exhibit H (Smart Financial Centre Signage Areas) attached to this Resolution.

Section 4. That Resolution 20-25 is repealed.


APPROVED on October 20, 2020



Joe R. Zimmerman, Mayor

ATTEST:

APPROVED AS TO FORM:


Thomas Harris, III, City Secretary

Attachment: Exhibit H - Smart Financial Centre approved signage locations



City Council Agenda Request

OCTOBER 20, 2020

AGENDA REQUEST NO: IV.B.

AGENDA OF: City Council Meeting

INITIATED BY: *Nicole Solis, Assistant Director of Environmental and Neighborhood Services*

PRESENTED BY:

Nicole Solis, Assistant Director of Environmental and Neighborhood Services

RESPONSIBLE DEPARTMENT: Environmental and Neighborhood Services

AGENDA CAPTION:

Consideration of and action on **CITY OF SUGAR LAND RESOLUTION NO. 20-27:**
A RESOLUTION OF THE CITY COUNCIL OF THE CITY OF SUGAR LAND,
TEXAS, AMENDING CITY COUNCIL POLICY RELATING TO STAKE SIGNS ON
CITY PROPERTY USED AS POLLING PLACES AND REPEALING RESOLUTION
20-25.

RECOMMENDED ACTION:

Approval of Resolution No. 20-27, repealing Resolution No. 20-25 and amending City Council policy related to stake signs on City property used as polling locations by modifying Exhibit H - Smart Financial Centre Signage Areas.

EXECUTIVE SUMMARY:

In March 2017, the City Council adopted Resolution No. 17-07, which established regulations regarding signage at City-owned polling places. The Resolution established time frames for the placement of signage, placed limits on the size and number of signs, and designated areas for the placement of signs. The Resolution included map exhibits of the approved signage areas at City Hall, Eldridge Park, Lost Creek Park, First Colony Athletic Park, Imperial Park Recreation Center, and the Houston Museum of Natural Science at

Sugar Land.

Since that time, additional modifications have been made to address changes in the policy exhibits:

- In March 2018, the City Council adopted Resolution No. 18-06 to revise the map exhibit for City Hall following landscaping improvements;
- In October 2018, the City Council adopted Resolution No. 18-32 to revise Exhibit C to reflect the renaming of the First Colony Athletic Center to the Clyde and Nancy Jacks Conference Center; and
- In April 2019, the City Council adopted Resolution No. 19-13 to add Exhibit G to designate the approved signage areas at Fire Station No. 7.
- On October 6, 2020, City Council passed Resolution No. 20-25 to add Exhibit H to designate approved signage areas for Smart Financial Centre.

In preparing for the commencement of early voting at Smart Financial Centre, the County and Ambassador Group identified the need to modify the original traffic/parking plan. This change shifted the flow of pedestrian traffic through an area in which no space for political signage had previously been identified. Resolution No. 20-27 repeals Resolution No. 20-25 and amends the Smart Financial Centre exhibit to include an approved area for political signage along the path of pedestrian traffic.

No other modifications have been made to the regulatory requirements or other designated signage areas.

The Environmental and Neighborhood Services Department recommends the City Council approve Resolution No. 20-27, repealing Resolution No. 20-25 and modifying Exhibit H designating the approved signage area at Smart Financial Centre.

BUDGET

EXPENDITURE REQUIRED: N/A

CURRENT BUDGET: N/A

ADDITIONAL FUNDING: N/A

FUNDING SOURCE:N/A

ATTACHMENTS:

Description	Type
□ Resolution 20-27	Resolutions
□ Exhibit H - Smart Financial Centre	Maps